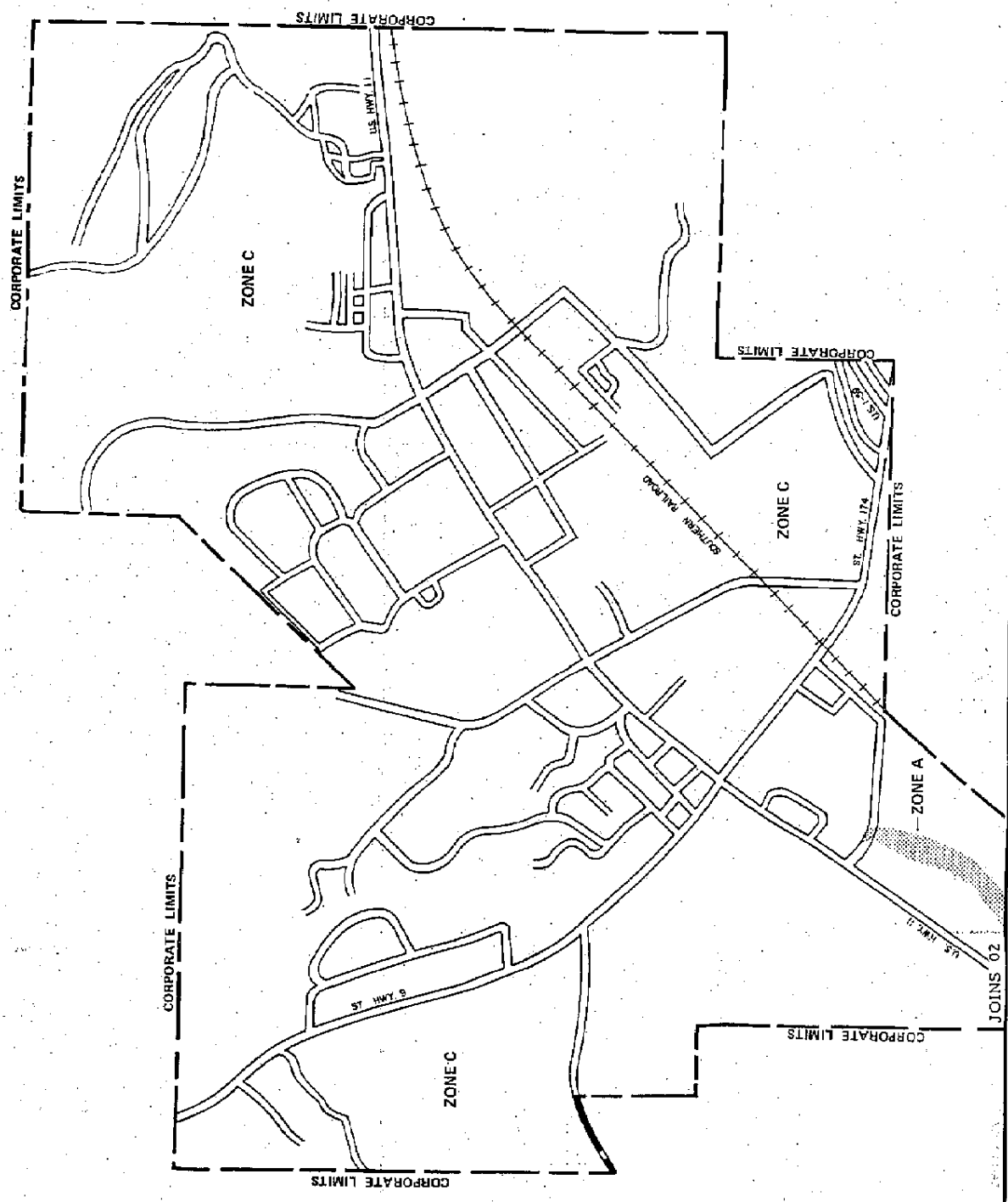



MAP 01

FEDERAL EMERGENCY MANAGEMENT AGENCY
TOWN OF SPRINGVILLE, AL
ST CLAIR COUNTY


FLOOD INSURANCE RATE MAP
COMMUNITY NUMBER 010289

AUGUST 19, 1986
EFFECTIVE DATE



JOINS 02

KEY TO MAP



ZONE DESIGNATIONS*

Base Flood Elevation Line with elevation in feet
Base Flood Elevation where extreme within zone
Elevation Reference mark
Base Elevation
513
REL 987)
RM/7 x
-M1.5

*EXPLANATION OF ZONE DESIGNATIONS

A flood insurance map depicts the zone designations for a community according to areas of designated flood hazards. The zone designations used by FEMA are:

EXPLANATION

- ZONE**
- A** Areas of 100-year flood zone elevations and flood hazard factors are determined.
 - AO** Areas of 100-year average flooding where depths are between one (1) and three (3) feet. Water depths in conditions are shown, but no flood hazard factors are determined.
 - AH** Areas of 100-year average flooding where depths are between one (1) and three (3) feet. Base flood elevations are shown, but no flood hazard factors are determined.
 - ALAO** Areas of 100-year flood zone elevations and flood hazard factors determined.
 - ASB** Areas of 100-year flood to be protected by flood protection system under construction. Base flood elevations and flood hazard factors are determined.
 - B** Areas between limits of the 100-year flood and 500-year flood, or certain areas subject to wave surge between depths less than one (1) foot or where the combination of wave surge area is less than one square mile, or areas protected by levees from the base flood (Medium hazard).
 - C** Areas of potential flooding (no shading).
 - D** Areas of undetermined, but possible flood hazards.
 - V** Areas of 100-year coastal flood with velocity wave action. Base flood elevations and flood hazard factors are determined.
 - V1-V30** Areas of 100-year coastal flood with velocity wave action. Base flood elevations and flood hazard factors are determined.

NOTES TO USER

Certain areas may be protected by flood hazard areas (zones A and V) may be protected by flood control structures.

This map is for flood insurance purposes only. It does not necessarily show all areas subject to flooding in the community or all potential hazards outside special flood hazard areas.

To determine if flood insurance is available in the community contact your insurance agent or call the National Flood Insurance Program at (800) 338-4378.

INITIAL IDENTIFICATION: DECEMBER 27, 1974

FLOOD HAZARD BOUNDARY MAP REVISIONS:

FLOOD INSURANCE RATE MAP EFFECTIVE: AUGUST 19, 1986

FLOOD INSURANCE RATE MAP REVISIONS:

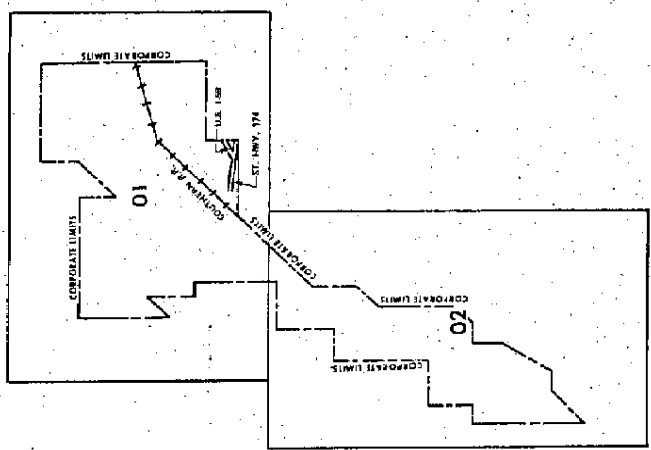
FEDERAL EMERGENCY MANAGEMENT AGENCY



FIRM

FLOOD INSURANCE RATE MAP 01-02
MAP INDEX
TOWN OF SPRINGVILLE, AL
ST. CLAIR COUNTY

COMMUNITY NUMBER 010289 A



FEDERAL EMERGENCY MANAGEMENT AGENCY
TOWN OF SPRINGVILLE, AL
ST CLAIR COUNTY

COMMUNITY NUMBER 010289
FLOOD INSURANCE RATE MAP
EFFECTIVE DATE: AUGUST 19, 1986
APPROXIMATE SCALE
2400 FEET
800 1600

